SEC. 30, TN.2S RG.8E

104-53

SUN VALLEY FARMS UNIT 4
BK 1 (SUR) - PG 050

VINWOOD ESTATES UNIT 1
CAB C - SLD 002

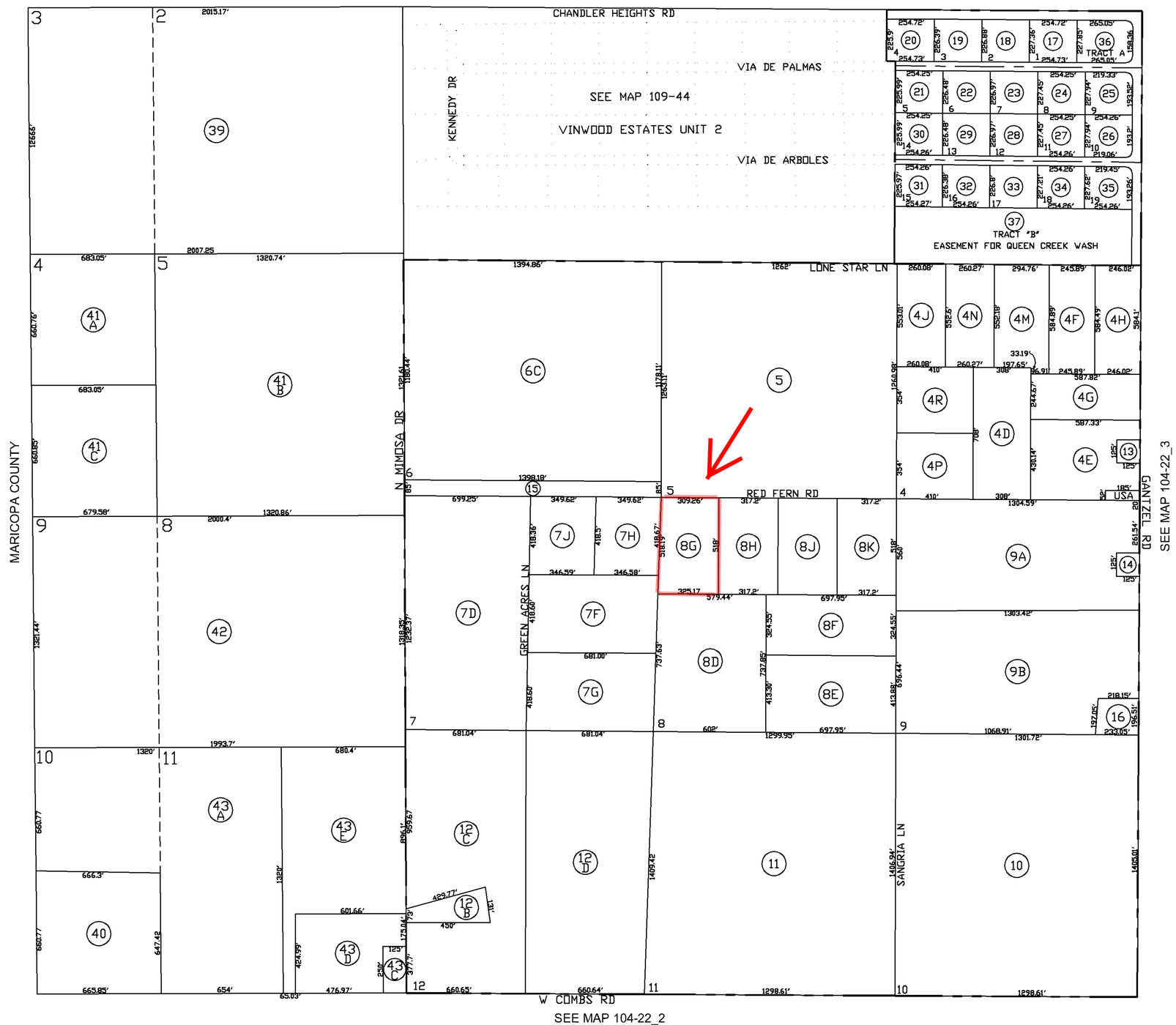

LOCATION MAP

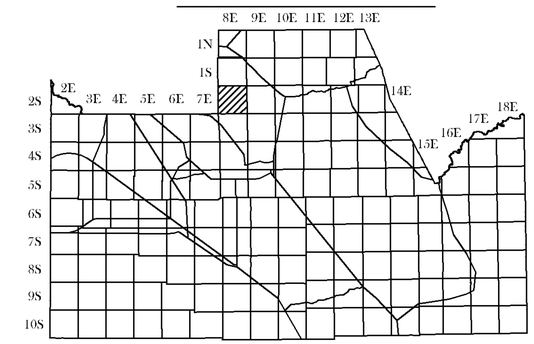

VICINITY MAP

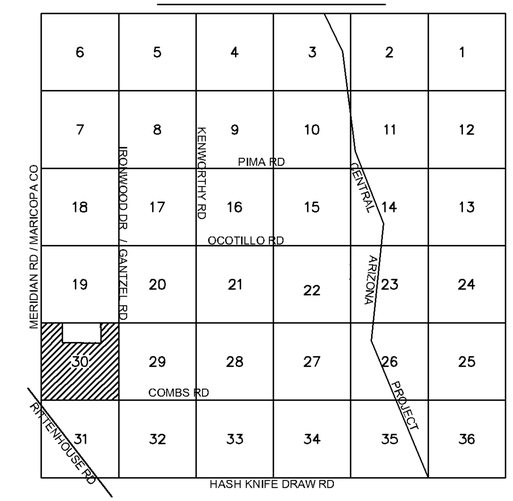

NORTH

FEET
0 200 400 600

3-31-2009
UPDATED BY CC

THIS MAP IS FOR VALUATION PURPOSES ONLY.
THIS OFFICE WILL NOT ASSUME LIABILITY FOR
REPRESENTATION, MEASUREMENTS OR ACREAGE.
SURVEYS & SUBDIVISION PLATS ARE ON FILE
WITH THE PINAL COUNTY RECORDER'S OFFICE.

PINAL COUNTY ASSESSORS MAP